

高尾山を眺める

The View of Mt.TAKAO

from Tokyo and surroundings

Mt.Takao

Mt.Takao is a mountain with an altitude of 599m in Hachioji city, located about 50km west of Tokyo. It is easily accessible from central Tokyo and you can reach the station at the foot of the mountain within an hour. Although the altitude is low, it is inhabited by various plants, wild birds and insects, and is full of abundant nature in all seasons.

Another popular factor is that even beginners can enjoy mountaineering. In 2007, the number of climbers became the largest in the world, and it is still a popular tourist spot for men and women of all ages.

About the Map

This map represents the visible area created using the Viewshed tool of ArcGIS, from the summit of Mt.Takao. The dark areas in this map indicate invisible areas, and bright areas indicate that you can see Mt.Takao everywhere.

And more, a topographic map is created using the original map expression method "Color Hillshade Multiple Light Source Std" by Tokyo Map Research Inc., allowed you to see detailed terrain.

Mt.Takao is Inconspicuous

According to this map, it is clear that the visible region is not narrow. However, compared to Mt.Fuji at an altitude of 3776m, Mt.Takao is surrounded by mountains and is less noticeable, thus, actually harder to find.

Photo taken from  on this map



Mt.Fuji

Mt.Takao

Mt.Takao is very popular for mountaineering and nature observation, but it also has a shy side in terms of topographically.

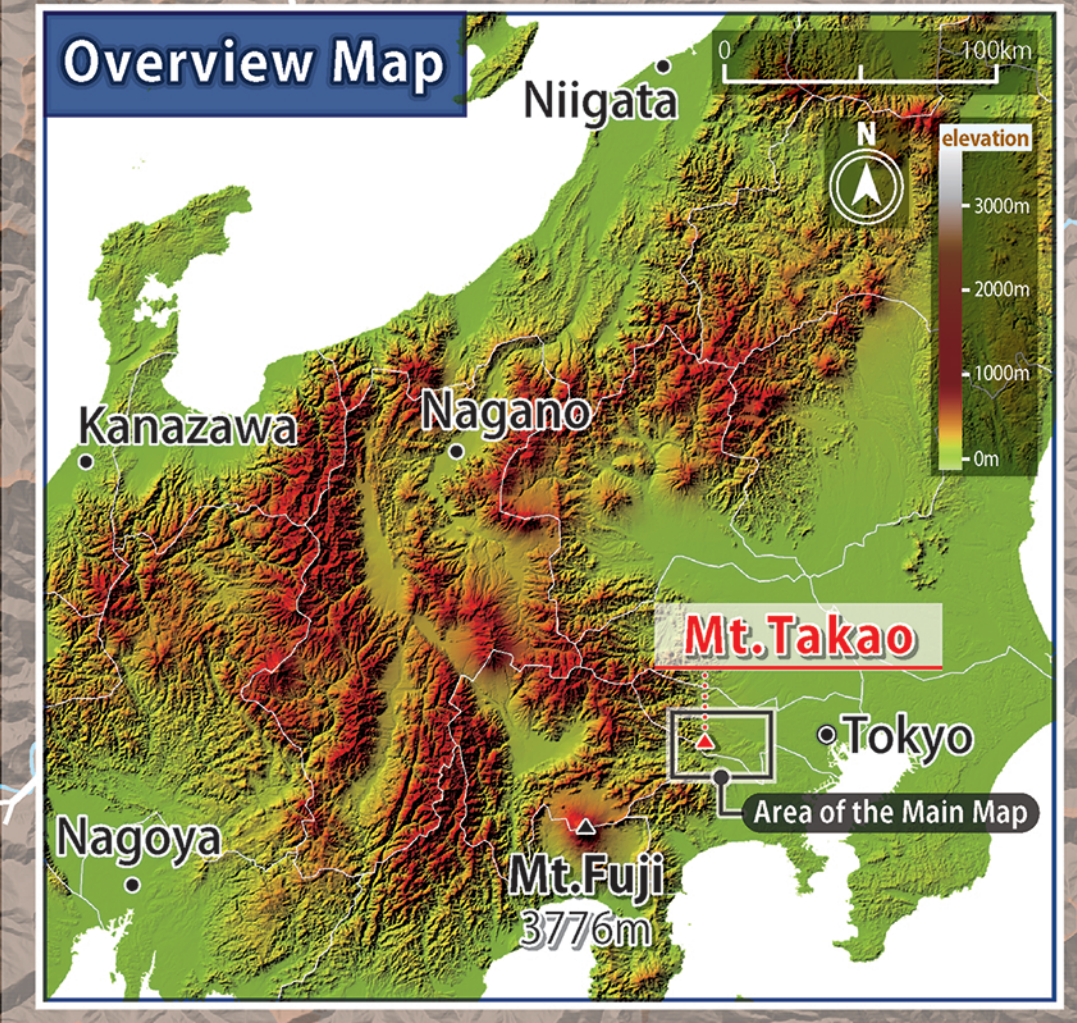
Can you find Mt.Takao from your favorite place?

Software






ArcGIS Desktop 10.7.1, ArcGIS 3D Analyst, Adobe Illustrator CS6

Data Source

This map is a reproduction of the Digital Map (Basic Geospatial Information) published by Geospatial Information Authority of Japan.



LEGEND

Area with No view of Mt.Takao	
Administrative Boundary	
River / Lake	
Railway	
Main Station	 Hachioji
Mountain / Elevation	Mt.Kagenobu ▲ 727

